

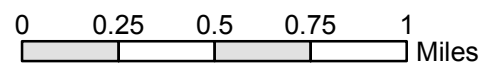

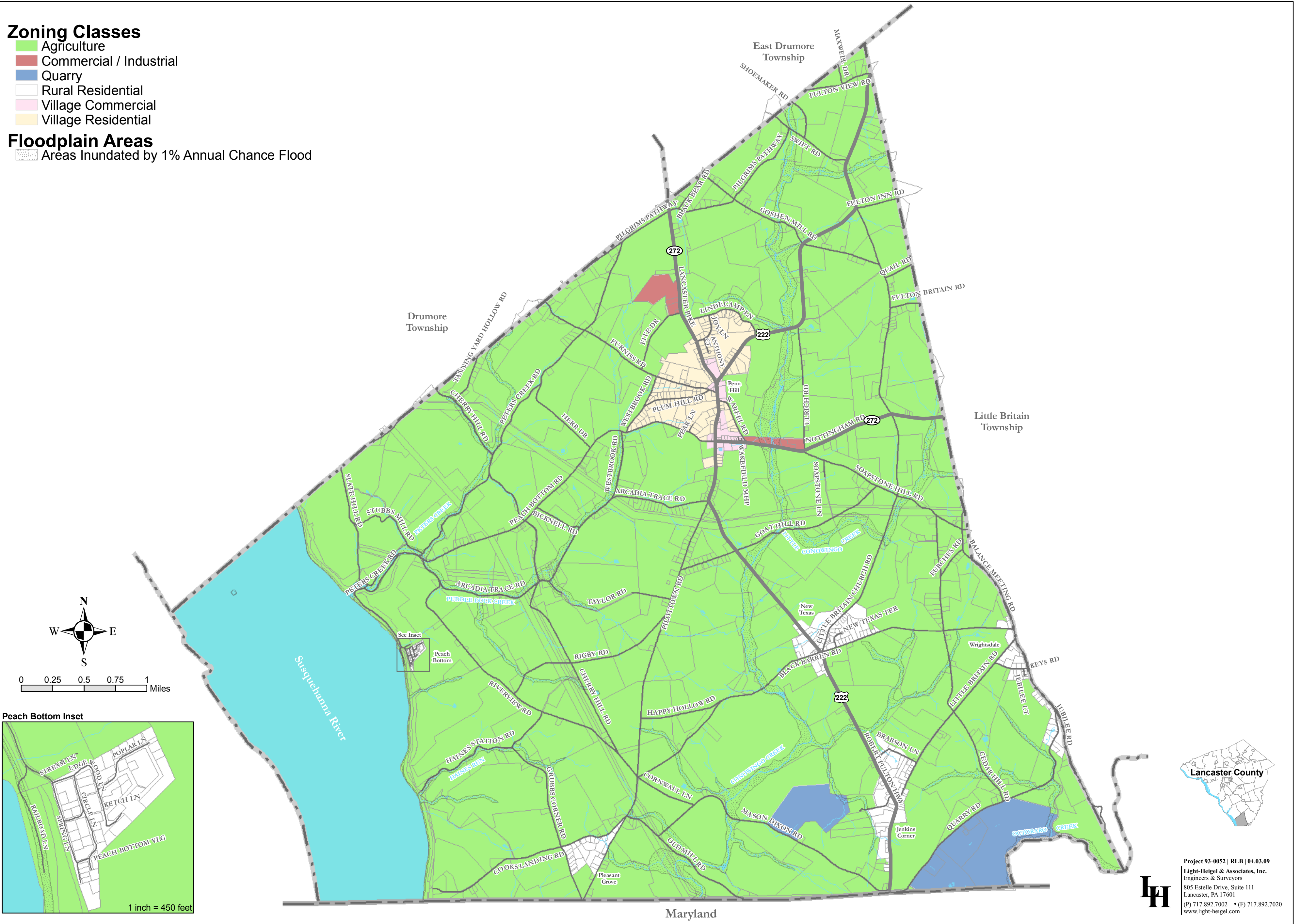
# Fulton Township Zoning and Floodplain Map

## Zoning Classes

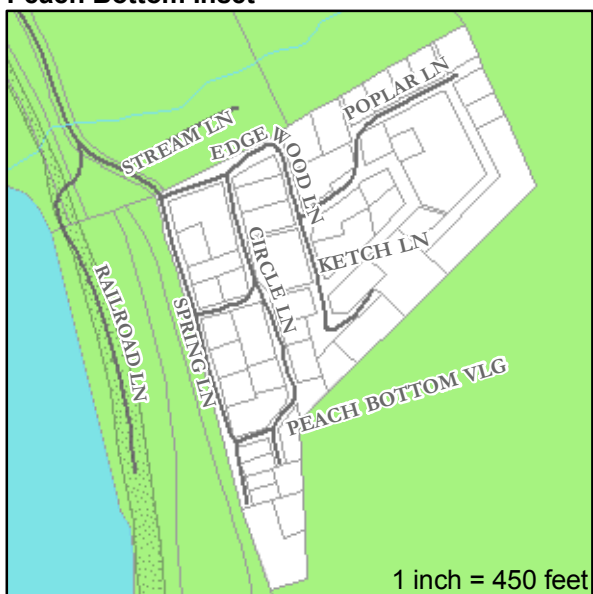
- Agriculture
- Commercial / Industrial
- Quarry
- Rural Residential
- Village Commercial
- Village Residential

## Floodplain Areas

- Areas Inundated by 1% Annual Chance Flood



Peach Bottom Inset



Project 93-0052 | RLB | 04.03.09  
 Light-Heigel & Associates, Inc.  
 Engineers & Surveyors  
 805 Estelle Drive, Suite 111  
 Lancaster, PA 17601  
 (P) 717.892.7002 • (F) 717.892.7020  
 www.light-heigel.com



Maryland